

CERTIFICATE OF LAND

File No. 267/34/2025

Date:24-11-2025

Certified that the land measuring **Acres 4.798 cents** is owned by the **HINDUSTAN ZINC Ltd** by way of **FREE HOLD**, In case of allotment of land, if it is not perpetual, periodicity of allotment to be mentioned from **01/04/2025 to 31/03/2040**.

It is further certified that owner of the land has leased the said land to **SARVAHITHA EDUCATIONAL SOCEITY** (Name of the School/Society/Trust/Company under Section 8 of companies Act, 2013) fully described in the schedule mentioned hereinafter with the following details for a period of **15** years from **01/04/2025 to 31/03/2040**.

SL	Particulars	Details
1.	Plot No. (s)/ Survey No. (s)/Khasra No. (s)/Khata No.(s)/Khatauni No.(s)	Survey no.41,Mulagada 41/10A,10 B
2.	Name of street/village, Sub Division, District and State	Gajuwaka,Visakhapatnam,Andhra Pradesh

It is certified that the said entire land comprise of a single contiguous plot of land. It is further certified that **SR DIGI SCHOOL** (Name of the School with name of street, village, sub-division and district) run by name of **Sarvahitha Educational society** (Society / Trust / Company under Section 8 of companies Act, 2013) is located on the said plot of land.

THE SCHEDULED OF LAND ABOVE REFERRED TO

All that piece and parcel of land measuring **Acres 4.798 cents or 20,760sq mtrs with 33,200 sft of R.C.C Building** (area of land in square meters) situated in **41** [Plot No. (s)/Survey No.(s)/ Khasra No. (s)] **Mulagada village,Gajuwaka Mandal ,Visakhapatnam , Andhra Pradesh -530015** (name of street/village, sub division, district and state) and bounded as follows:

North : 30ft road
 East : Lessors property
 West : Lessors property
 South : Lessors property

DM/ ADM/ SDM/ TEHSILDAR/ NAIB TEHSILDAR/ REGISTRAR/ SUB- REGISTRAR/EQUIVALENT LAND AUTHORITY

(Stamp and Signature of the land authority)

TEHSILDAR
 MULAGADA
 (Name of District)

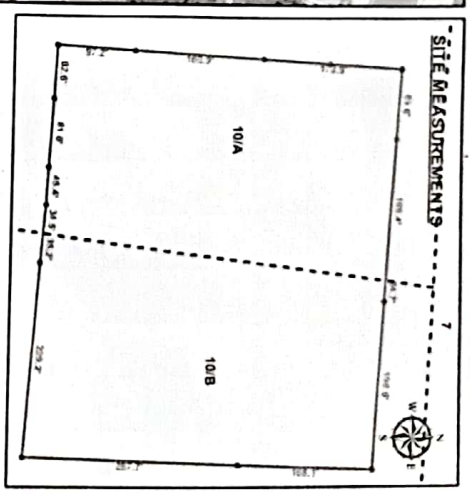

* This certificate issued for obtaining Affiliation only.

* The filled up certificate should be either in Hindi or English. If it is issued in vernacular language, translated notarized version in English be uploaded along with the original vernacular certificate as a single pdf.

DISTRICT : VISAKHAPATNAM
 MANDAL : MULAGADA

FIELD NO : 41

VILLAGE NO :
 VILLAGE NAME : MULAGADA



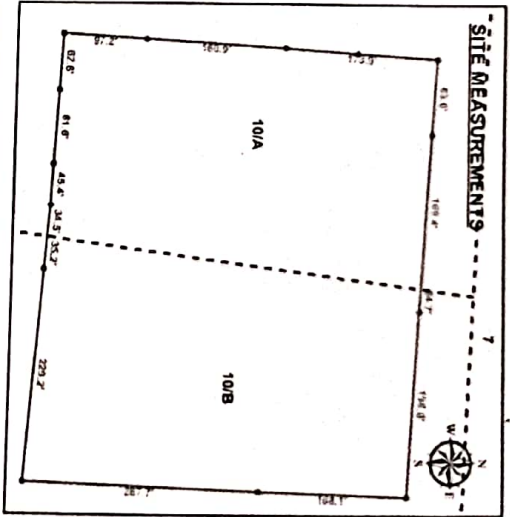
SITE DETAILS		
ID	SY NO	AREA IN CENTS
1	41/10/A PART	2,370
2	41/10/B PART	2,428
TOTAL AREA		Ac 4,798 Cts

DISTRICT : VISAKHAPATNAM
 MANDAL : MULAGADA

FIELD NO : 41

VILLAGE NO :

VILLAGE NAME : MULAGADA



SITE DETAILS		
ID	SY NO	AREA IN CENTS
1	41/10/A PART	2.370
2	41/10/B PART	2.428
TOTAL AREA		Ac 4.798 Cts